

1987

Miscellaneous Notes

William L. Gannon

Follow this and additional works at: https://digitalrepository.unm.edu/msb_mammals_field_notes

Part of the [Biodiversity Commons](#), [Biology Commons](#), and the [Ecology and Evolutionary Biology Commons](#)

Recommended Citation

Gannon, William L.. "Miscellaneous Notes." (1987). https://digitalrepository.unm.edu/msb_mammals_field_notes/416

This Field Notes is brought to you for free and open access by the Museum of Southwestern Biology at UNM Digital Repository. It has been accepted for inclusion in Division of Mammals - Field Notes and Catalogs by an authorized administrator of UNM Digital Repository. For questions or technical help with UNM's Digital Repository, please contact disc@unm.edu.

- pile of em
- wants to make a big nest of em
- cap skink = hooded skink

in freezer
Civet cat

SW corner of NW
caught here at the farm
here in town

first S. of
Road Forks

- steep's pen
- Alamo Hatchery
- Little Hatchery
- Box Hatchery
- Valley

most south
of Hachita

Andy Jensen
Trapper

Paul
Rennell
Purtle
shot. Ramser

about 6
hooded skinks

some
Box Hatchery
Little Hatchery

Andy Jensen
358-2050
Hidalgo Co. by
Road Forks
Virden

Buddy
manager
at Dexter
Fish Hatchery

Motel 6 - 805-239-9090

Budget Car
~~870~~ 415-877-0998
1800. 527-0700

Chris Corben
415-663-8336

Julie Eliaison

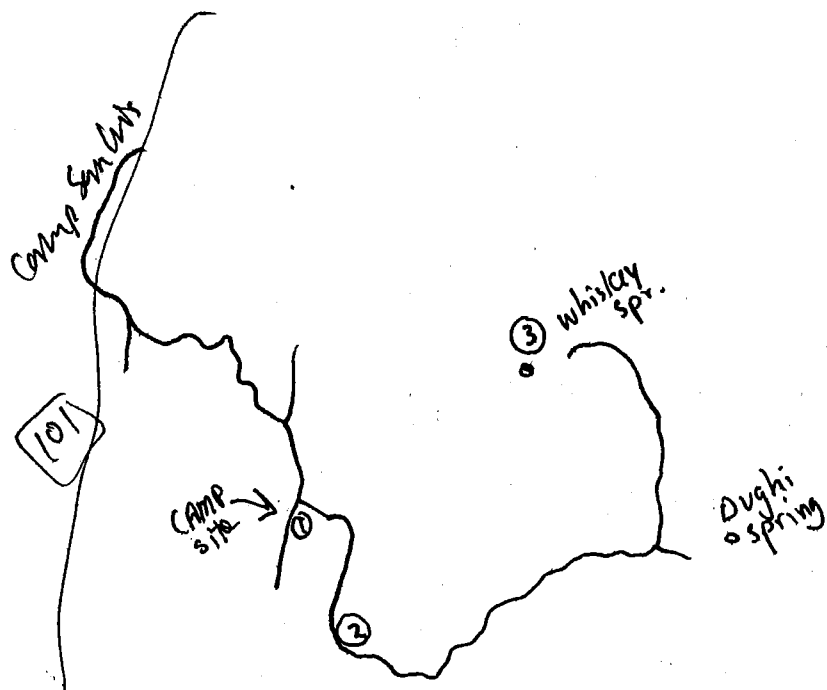
805-927-8160 (home)

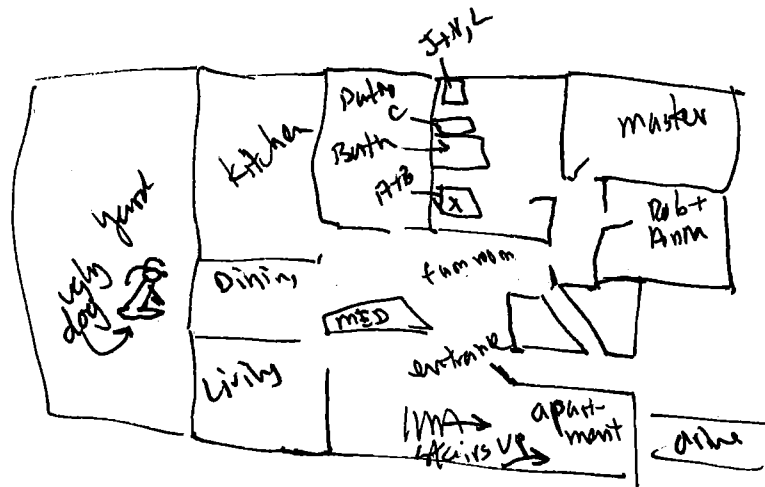
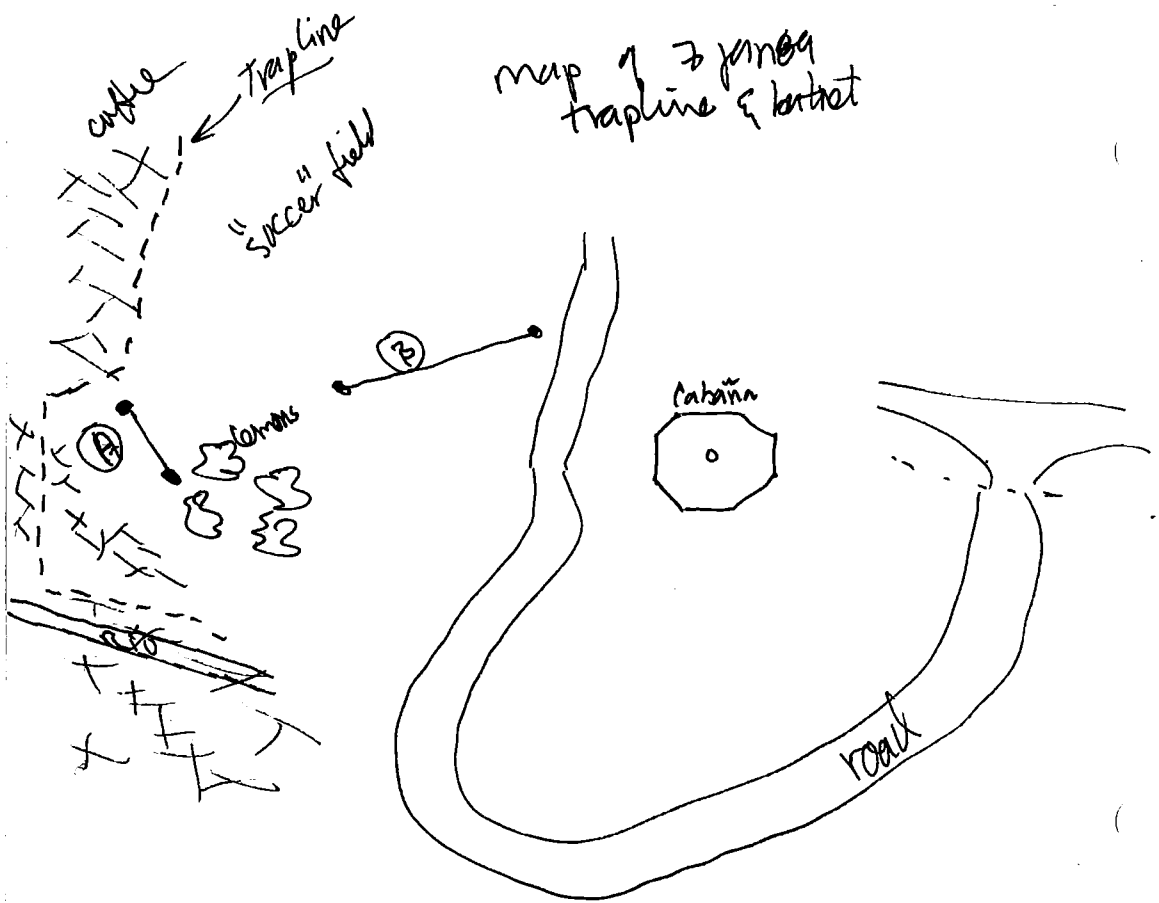
805-238-8265 (office)

805-238-8155 (Fax-office)

for
Travel Voucher

Chris J. Corben
POB 128
Olema, CA 94950
SS# 300-94-1645







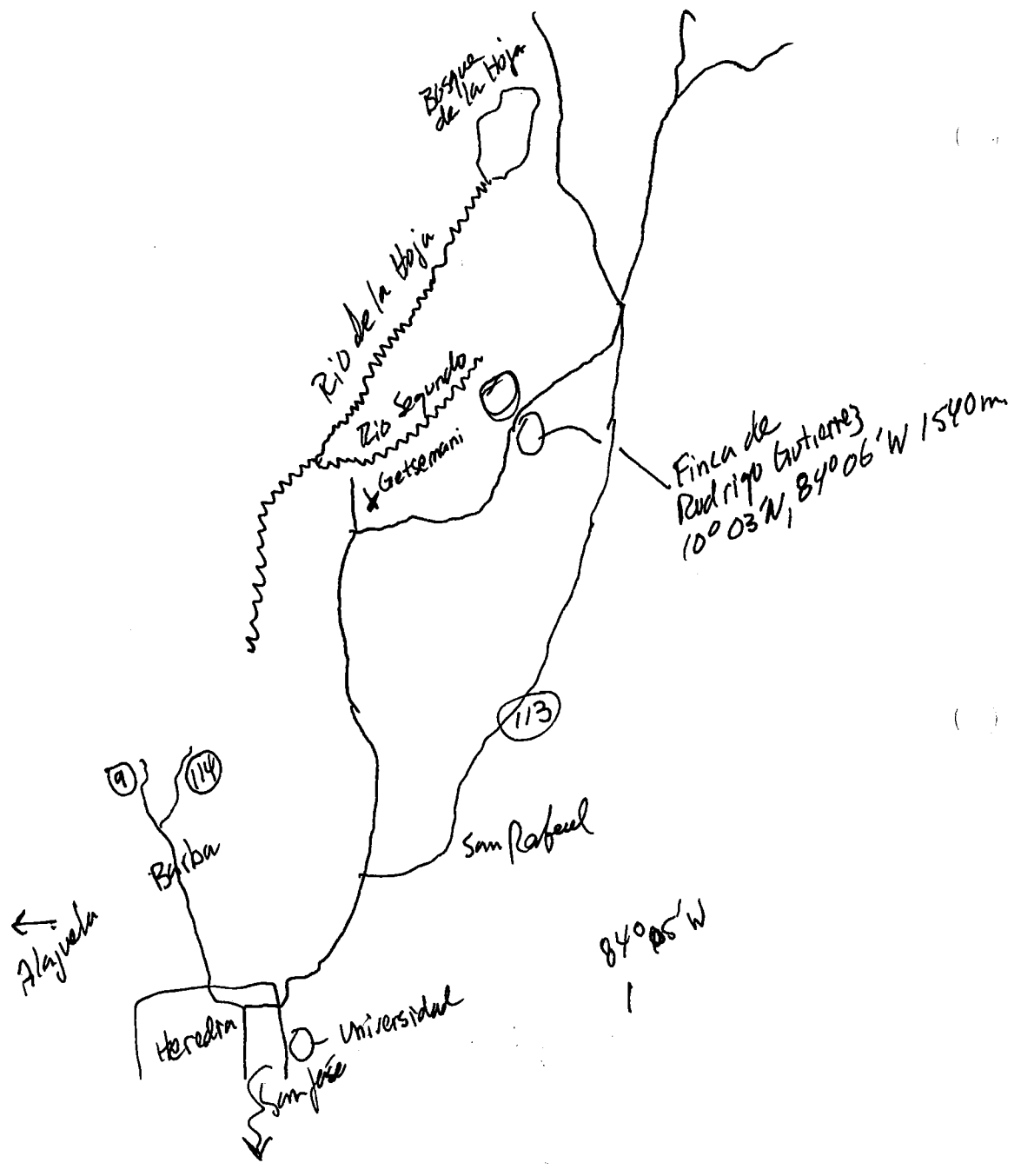
- Sample
 - Hanks
 - Getzmann
 - View
- House

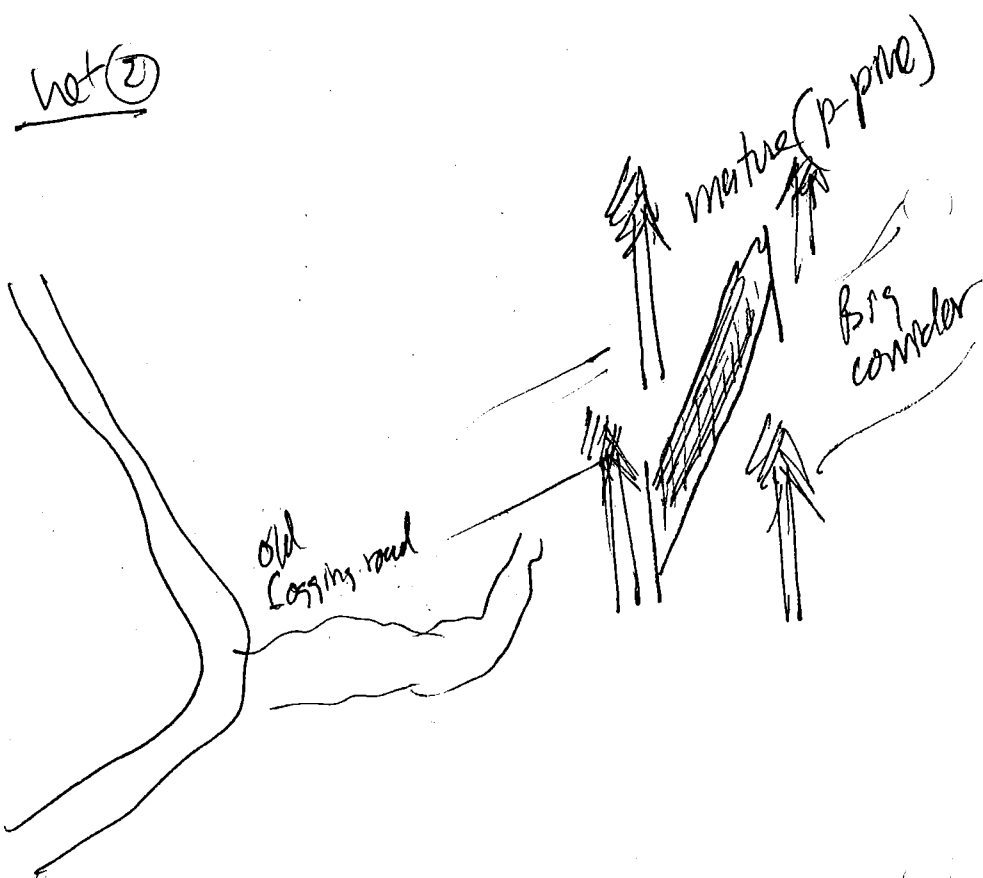


① "contacts & places" according to Sals,

② map of coffee house

-10°05'N





To Cloudcroft

From

~~A~~ nets:

47.4 (on 537)

3.2 miles to sunspot road
(6563)

21) 17 miles to 130

~~13~~ 18.9 to ^{Hwy} 82

From Cloudcroft

from Sunspot turn off
(8 Hwy 82)

1.7 mi to 6563
(1.758)

15.6 to ~~Box~~ 537

18.8 to nets

22.4 to water fall

23.4 to Gopher traps (II)

23.8 to camp →

28.6 Timbuctoo

29.7 Sacramento Rd

29.9 (Rt. 151) Merced Rd

near fog zone of Salina St

33.4 to (5000)?

No 1.5 to tank of Salina (100)

58^{mm} of P. 81 2000

4.8 mls

$$\begin{array}{r}
 23.8 \\
 27.8 \\
 \hline
 4.0 \\
 4.8
 \end{array}$$

$$\begin{array}{r}
 7 = 22.6 \\
 8.2
 \end{array}$$

$$\begin{array}{r}
 214^{14} \\
 33.4 \\
 - 28.6 \\
 \hline
 4.8
 \end{array}$$

$$\begin{array}{r}
 734
 \end{array}$$

WLGIMNON 800
 NK 30684
 Save specimen for
 pickup.

L. ega
 Double Adobe Camp
 July 15 1993
 J. S. Allenback

Please do as little damage as possible
 when removing brain tissue. This
 specimen will be put into the MSB
 collection.

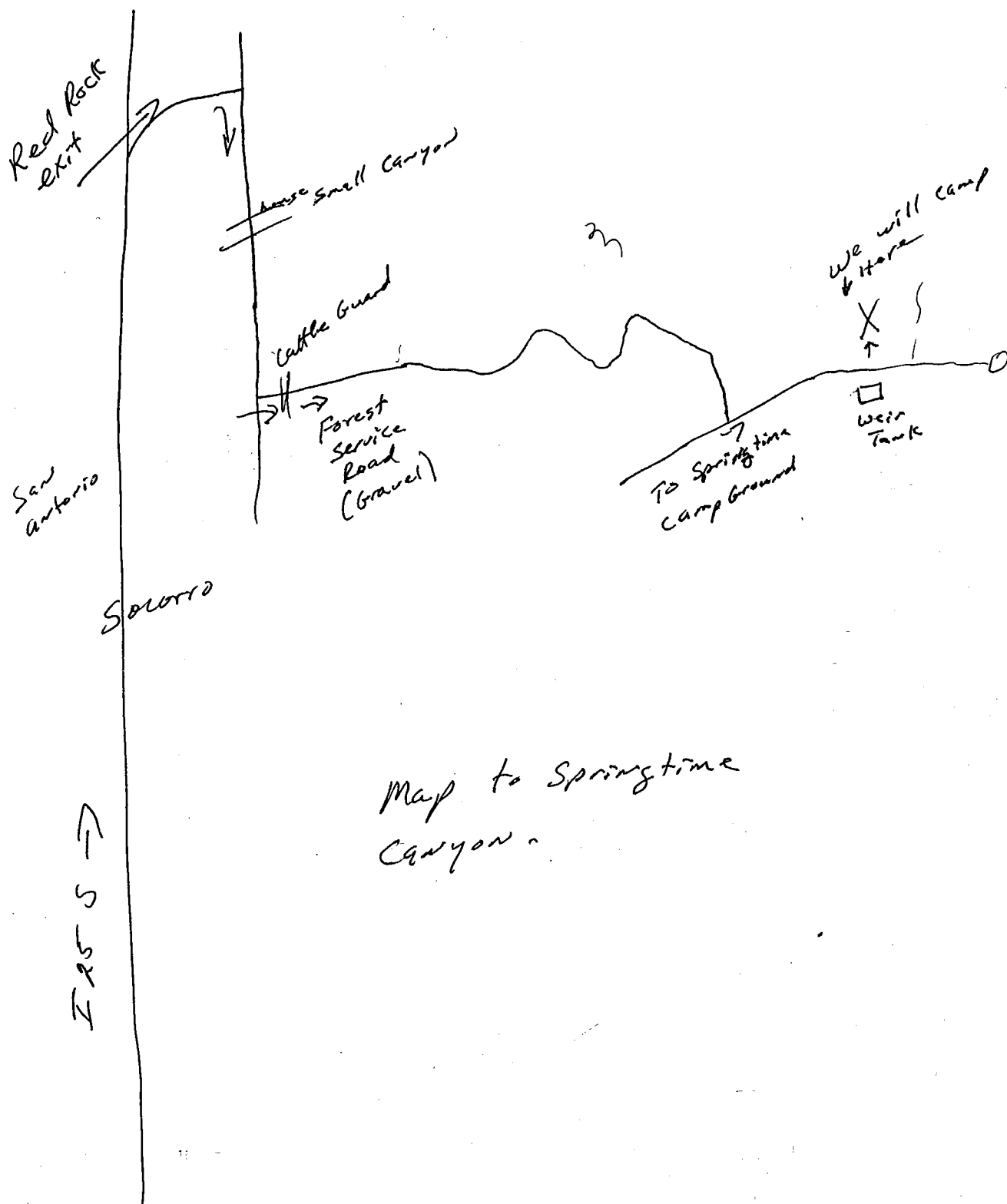
Many thanks,
 Scott Allenback

Straight from Costa Rica

Roberto Gutierrez's coffee plantation where the Reithrodontomys was captured was from the following geographic names

1. old farm name - La Quesera
2. on the Rio Segundo
3. hill called Rufina
4. little creek near plantation called Paja de agua
5. town nearby, St. Cristobal
6. other hill, Cabezon
7. another hill, La Muralla
8. new farm name, Gube

the locality was Heredia Prov., 2 km NE Getzemani, on the Rio Segundo.



Map to Springtime Canyon.

Delivered to MSB @ Univ. New Mexico

2 OCT 81
LWPAINTER

UNITED STATES DEPARTMENT OF AGRICULTURE
ANIMAL AND PLANT HEALTH INSPECTION SERVICE
ANIMAL DAMAGE CONTROL

RECEIPT FOR PROPERTY

PROPERTY NO.	NAME OF ARTICLE	QUANTITY	UNIT	UNIT PRICE	COST
	MOUNTAIN LION	FEMALE	7'3"	WT 140 LBS	
	FILE MARKER 295 I-25				
	KYLE HUDSPETH				
	4113 EL CAJON COURT				
	RIC RANCHO-HO, N.M.				
	87/74				

(DOP)
Road killed 10/2/89
at Campsite I-25

(505)
891-3416

I hereby acknowledge receipt of the above listed property items, and understand that I may be held financially responsible for the property charged to me.

RECEIVED FROM Kyle Hudspeth SIGNED [Signature]

AUTHORIZED BY [Signature] DATE 87/74

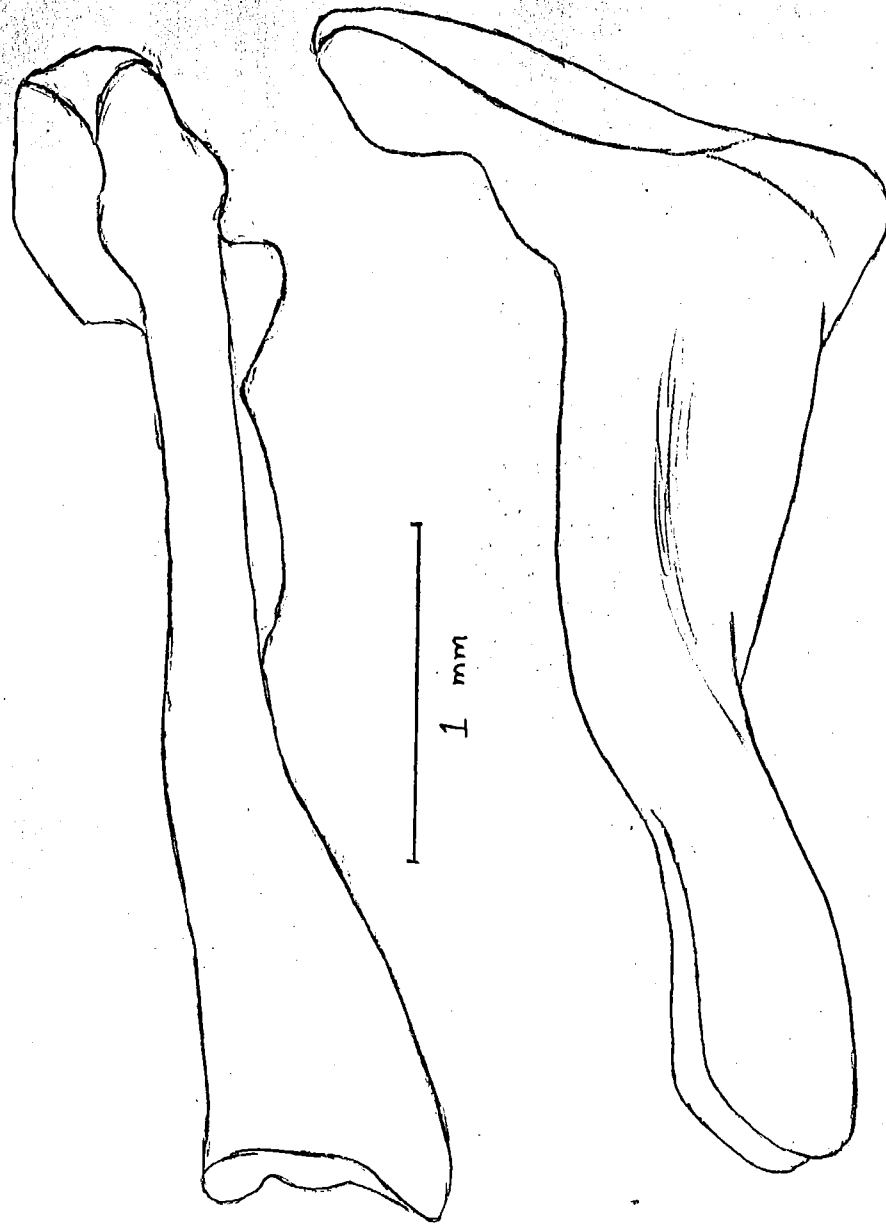
ADC FORM 13
(APR 87)

PART 1 - ISSUING OFFICIAL'S COPY
PART 2 - RECIPIENT'S COPY

Tamias sp. ♂

Collector: Steven J. Montgomery
4 Oct. 1991, Village of Shaver Lake (30
mi NE Fresno, CA), corner of Dorabella
and Evergreen Streets.

Ear (notch), 22 mm; crown, 15.5
HF: 32 (pads), 34 (nail)
Tail (vert?) 110 mm; Total L. 247 mm.



NEVADA DEPARTMENT OF WILDLIFE
SPECIAL LICENSE-PERMIT

NAME GANNON, WILLIAM L.
Last First Initial
University of New Mexico
MAIL ADDRESS Museum of Southwestern
Biology, Dept. of Biology
STREET ADDRESS.....
CITY Albuquerque CO/ST NM ZIP 87131

1901 pmh 09-14-87
Agent No. Issued by Mo. Day Yr.
License Class 85 Fee \$ 5.00

TYPE

SCIENTIFIC COLLECTION

This license permit valid for period of:

September 14, 1987 thru June 30, 1988

and is subject to the provisions of Title 45 NRS, Commission Regulations and specific conditions contained herein.

Permittee is authorized to collect no more than the maximum number designated of each of the following species:

Eutamias palmeri 20

Eutamias umbrinus 20

Onychomys torridus 5

AREA: Region III

I, the signator holder, in signing this license hereby state that I am entitled to this license under the laws of the State of Nevada and that no false statement has been made by me to obtain this license. This license valid when signed.

Signature of Licensee/Permittee

Form 22XX (Rev. 2-83)

 7843

S

9650